



Rungta Mines Limited

RUNGTA HOUSE, CHAIBASA - 833 201, JHARKHAND

Phone : (06582) 256761, E-mail : rungtas@runtamines.com

Ref: RML/BD/Parasi/18-19/445

December 29, 2018

To,
The Deputy Commissioner,
Dist - Ranchi,
Jharkhand

Sub: Diversion of 11.959 Ha of Forest Land for Mining and Ancillary Activities including 0.27 Ha of Safety Zone out of 75.273 Ha of Proposed Mining Lease Area of Parasi Gold Deposit of M/s Rungta Mines Ltd.

Sir,

In reference to the subject cited above, we would like to inform you that, we have submitted the Diversion Proposal in respect of proposed Mining Lease of Parasi Gold Deposit of M/s Rungta Mines Limited in Form - A under section 2(ii) of Forest (Conservation) Act, 1980 through on-line vide proposal no - FP/JH/MIN/37423/2018. The Proposal has been examined by the Nodal Officer and has been found complete in all respect.


Now, as directed in the Acknowledgment Slip issued by the Nodal Officer, we are submitting herewith the duly signed hard copy of the said Diversion Proposal (Form A) along with all necessary enclosures & the 'Acknowledgement Slip' in one (1) set.

We request you to kindly endorse your receiving on the Acknowledgement Slip to facilitate us in uploading the copy of the same online to complete the process of submission of Diversion Proposal.

This is for your kind information and necessary action at the earliest.

Thanking You;

Yours faithfully,
For Rungta Mines Limited


B. K. Jha

Asst. Vice President (BD)

Encl: 1 set of Diversion Proposal along with all necessary enclosures.

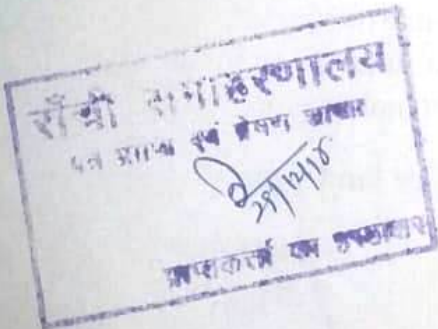
Acknowledgement Slip

This is to certify that hard copy of the proposal seeking prior approval of Central Government under the Forest (Conservation) Act 1980, as per details given below, along with all necessary enclosures has been received in the Office of the Jharkhand on 03/12/2018.

1. Proposal No. : FP/JH/MIN/37423/2018
DIVERSION OF 11.959 HECTARES (29.55 ACRES) FOREST LAND FALLING WITHIN
2. Proposal Name : THE MINING LEASE AREA OF 75.273 HECTARES PROPOSED FOR GRANT OF PARASI GOLD DEPOSIT TO M/S RUNGTA MINES LIMITED.
3. Category of the Proposal : Mining
4. Date of Submission : 03/12/2018
5. Name of the User Agency with Contact Details
Name : BRAJ KISHORE
Mobile No. : 9431704517
State : Jharkhand
District : West Singhbhum
Pincode : 833201
6. Area Applied (ha.) : 11.959

(System Administrator)

*** This is a system generated email, please do not reply. ***





Rungta Mines Limited

RUNGTA HOUSE, CHAIBASA - 833 201, JHARKHAND

Phone : (06582) 256761, E-mail : rungtas@runtamines.com

Ref: RML/BD/Parasi/18-19/ 446

December 29, 2018

To
The Divisional Forest Officer,
Khunti Forest Division,
District – Ranchi,
Jharkhand

Sub: Diversion of 11.959 Ha of Forest Land for Mining and Ancillary Activities including 0.27 Ha of Safety Zone out of 75.273 Ha of Proposed Mining Lease Area of Parasi Gold Deposit of M/s Rungta Mines Ltd.

Sir,

In reference to the subject cited above, we would like to inform you that, we have submitted the Diversion Proposal in respect of proposed Mining Lease of Parasi Gold Deposit of M/s Rungta Mines Limited in Form – A under section 2(ii) of Forest (Conservation) Act, 1980 through on-line vide proposal no – FP/JH/MIN/37423/2018. The Proposal has been examined by the Nodal Officer and has been found complete in all respect.

Now, as directed in the Acknowledgment Slip issued by the Nodal Officer, we are submitting herewith the duly signed hard copy of the said Diversion Proposal (Form A) along with all necessary enclosures & the 'Acknowledgement Slip' in Nine (9) sets.

We request you to kindly endorse your receiving on the Acknowledgement Slip to facilitate us in uploading the copy of the same online to complete the process of submission of Diversion Proposal.

This is for your kind information and necessary action at the earliest.

Thanking You,

Yours faithfully,
For Rungta Mines Limited

B. K. Jha
Asst. Vice President (BD)

Encl: 9 sets of Diversion Proposal along with all necessary enclosures.

Acknowledgement Slip

This is to certify that hard copy of the proposal seeking prior approval of Central Government under the Forest (Conservation) Act 1980, as per details given below, along with all necessary enclosures has been received in the Office of the Jharkhand on 03/12/2018.

- 1. Proposal No.** : FP/JH/MIN/37423/2018
DIVERSION OF 11.959 HECTARES (29.55 ACRES) FOREST LAND FALLING WITHIN THE MINING LEASE AREA OF 75.273 HECTARES PROPOSED FOR GRANT OF PARASI GOLD DEPOSIT TO M/S RUNGTA MINES LIMITED.
- 2. Proposal Name** :
- 3. Category of the Proposal** : Mining
- 4. Date of Submission** : 03/12/2018
- 5. Name of the User Agency with Contact Details**
- Name** : BRAJ KISHORE
Mobile No. : 9431704517
State : Jharkhand
District : West Singhbhum
Pincode : 833201
- 6. Area Applied (ha.)** : 11.959

(System Administrator)

*** This is a system generated email, please do not reply. ***



FORM - A

Form for seeking prior approval of Central Government under section 2 of the Forest(Conservation) Act, 1980 for
Diversion of fresh forest area

PART - I

(To be filled up by User Agency)

A. General Details

A- 1. Project Details

(i). Proposal No. : FP/JH/MIN/37423/2018

(ii). Name of Project for which Forest Land is required : DIVERSION OF 11.959 HECTARES (29.55 ACRES) FOREST LAND FALLING WITHIN THE MINING LEASE AREA OF 75.273 HECTARES PROPOSED FOR GRANT OF PARASI GOLD DEPOSIT TO M/S RUNGTA MINES LIMITED.

(iii). Short narrative of the proposal and Project/scheme for which the forest land is required :
PROJECT DETAILS HAS BEEN ATTACHED IN ADDITIONAL INFORMATION COLUMN

(iv). State : Jharkhand

(v). Category of the Project : Mining

(vi). Shape of forest land proposed to be diverted : Non Linear

(vii). Estimated cost of the Project(Rupees in lacs) : 1362.6187

(viii). Total Area of Forest Land proposed for diversion(in ha.): 11.959

(ix). Non-Forest Land required for this project(in ha.): 63.314

(x). Total period for which the forest land is proposed to be diverted(in years): 50

A- 2. Details of User Agency

(i). Name : RUNGTA MINES LTD

(ii). Address1 : Rungta Office, Main Road, At/PO: Barbil, Odisha

(iii). Address2 : NIL

(iv). State : Orissa

(v). District : Keonjhar

(vi). Pin : 758035

(vii). Landmark : NIL

For Rungta Mines Limited



(Authorised Signatory)

**B. K. JHA
ASST. VICE PRESIDENT (BD)**

(viii). Email address : rml.forest@gmail.com

(ix). Landline Telephone No. : 6767-275361

(x). Fax No. : 6767-275361

(xi). Mobile No. : 9437076501

(xii). Website (if any) : NIL

(xiii). Legal status of User Agency : Private

A-
3. Details of Person Making Application

(i). First Name: BRAJ KISHORE

(ii). Middle Name: NIL

(iii). Last Name: JHA

(iv). Gender: Male

(v). Designation: AVP

(vi). Address 1: RUNGTA MINES LIMITED, RUNGTA HOUSE, SADAR BAZAR, CHAIBASA

(vii). Address 2: NIL

(viii). State: Jharkhand

(ix). District: West Singhbhum

(x). Tehsil: sadar

(xi). Pin: 833201


(xii). Landmark: NIL

(xiii). Email Address: rml.forest@gmail.com

(xiv). Landline Telephone No.: 658-257521

(xv). Fax No.: 06582257521

(xvi). Mobile No.: 9431704517

(xvii). Copy of documents in support of the competence/authority of the person making this application to make application on behalf of the User Agency: 

For Rungta Mines Limited


(Authorised Signatory)

B. K. JHA
ASST. VICE PRESIDENT (BD)

B. Details of land required for the Project

B- Details of proposal seeking prior approval of Central Government under the Act for diversion
1. of forest land for the Project already submitted in the past

List of proposal submitted in Past							
S.no	Proposal Status.	Proposal No.	Moef File No.	Area Proposed for Diversion(Ha.)	Area Diverted(Ha.)	Date of In-Principle Approval	Date of Final Approval
NIL							

B-
2. Details of forest land proposed to be diverted

B-2.1 Details of Divisions involved

Details of Divisions involved			
S.no	Division Name	Forest Land(ha.)	Non-Forest Land(ha.)
1.	Khunti	11.959	63.314

B-2.2 Details of Districts involved

District wise breakup			
S.no	District Name	Forest Land(ha.)	Non-Forest Land(ha.)
1.	Ranchi	11.959	63.314

B-2.3 Village wise breakup

Villages wise breakup			
S.no	Village	Forest Land(ha.)	Non-Forest Land(ha.)
1	PARASI	11.959	40.562
2	KUTACHAULI	0	6.56
3	KOTHADIIH	0	16.192

B-2.4 Component wise breakup

Component wise breakup			
S.no	Component	Forest Land(ha.)	Non-Forest Land(ha.)
1	Mining	8.735	23.404
2	TAILING DUMP	1.06	6.732
3	WASTE DUMP	1.043	7.364
4	MINERAL STORAGE	0	0.16
5	INFRASTRUCTURE	0	0.12
6	ROAD	0.06	0.5
7	TAILING POND	0	1.465
8	MINERAL SEPARATION PLANT	0	0.8
9	TEMPORARY TOP SOIL DUMP	0.564	1.489






For Rungta Mines Limited

(Authorised Signatory)

B. K. JHA
ASST. VICE PRESIDENT (BP)

10	AREA NOT TO BE UTILISED	0	14.093
11	SAFETY ZONE	0.27	3.02
12	TEMPORARY WASTE DUMP	0	4.167
13	MINING ALLIED ACTIVITIES	0.227	0

C. Maps of forest land proposed to be diverted

Division 1. : Khunti											
<p>(i). Area of forest land proposed to be diverted(in ha.) : 11.959</p> <p>(ii). : Non Linear</p> <p>(a). No. of patches : One</p> <table border="1" style="width: 100%; border-collapse: collapse; margin-top: 10px;"> <thead> <tr> <th colspan="3" style="text-align: center;">Patch wise details</th> </tr> <tr> <th style="width: 10%;">Patch No.</th> <th style="width: 40%;">Area of Patch(in ha.)</th> <th style="width: 50%;">Kml File of Patches</th> </tr> </thead> <tbody> <tr> <td style="text-align: center;">1.</td> <td style="text-align: center;">11.959</td> <td style="text-align: center;">  View File </td> </tr> </tbody> </table> <p>(iii). Copy of Survey of India Toposheet indicating boundary of forest land proposed to be diverted: </p> <p>(iv). Scanned copy of the Geo-referenced map of the forest land proposed to be diverted prepared by using GPS or Total Station: </p>			Patch wise details			Patch No.	Area of Patch(in ha.)	Kml File of Patches	1.	11.959	 View File
Patch wise details											
Patch No.	Area of Patch(in ha.)	Kml File of Patches									
1.	11.959	 View File									

D. Justification for locating the Project in forest land and details of alternatives examined:

(i). Copy of note containing justification for locating the Project in forest land: 

E. Employment likely to be generated

(i). Whether the Project is likely to generate employment?: Yes

(ii). Permanent/Regular Employment(Number of persons): 109

(iii). Temporary Employment(Number of person-days): 200

F. Displacement of People due to the Project, if any

(i). Whether Project involves displacement?: No


G. Details of Cost-Benefit analysis for the Project

(i). Whether the Project requires Cost-Benefit analysis?: Yes

(a). Copy of Cost-Benefit analysis: 

H. Status of Environmental Clearance

For Rungta Mines Limited


(Authorised Signatory)

B. K. JHA
ASST. VICE PRESIDENT (BD)

(i). Whether the Project requires Clearance under the Environment (Protection) Act 1986 ? : Yes

(a). Status of the Environmental Clearance to the Project: EC application yet to be submitted

I. Status of Wildlife Clearance

(i). Whether the Project or a part thereof is located in any Protected Area or their Eco sensitive zone? : No

J. Applicability of special provisions governing Scheduled Areas

(i). Whether the Project or a part thereof is located in a Scheduled Area? : No

K. Status of settlement of rights under the Forest Rights Act, 2006 on the forest land proposed to be diverted

(i). Whether the process for settlement of Rights under the Forest Rights Acts 2006 on the forest land proposed to be diverted has been completed? : No



L. Details of land identified for Compensatory Afforestation

(i). Whether non-forest or Revenue forest land is required to be provided by User Agency?: Yes

(ii). Whether the area of non-forest land or Revenue forest land required to be provided by User Agency for raising Compensatory Afforestation is less than area of forest land proposed to be diverted ? : No

(iii). No. of districts involved for raising Compensatory Afforestation: 1

(iv). No. of patches: One

District 1. : Palamu	
(a). Village: DURIYATU	
(b). Area(in ha.): 11.959	
(c). Copy of KML file of the patch: 	View File
(d). Khasra details: LAND SCHEDULE IS ATTACHED IN ADDITIONAL INFORMATION COLUMN	
(e). Present owner: User Agency	
(f). Copy of Ownership proof: 	

(v). Scanned copy of the map of the land identified for creation of Compensatory Afforestation prepared by using GPS or Total Station: 

For Rungta Mines Limited


(Authorised Signatory)

B. K. JHA
ASST. VICE PRESIDENT (BD)

(vi). Copy of Survey of India Toposheet in 1:50,000 scale indicating location of the land identified for creation of Compensatory Afforestation: 

M. Mining Details

M- 1. Details of Mineral Concessions

(i). Whether the forest land is acquired under Coal Bearing Areas Act: No

(a). Reference number of Letter of Intent for grant of mining lease.(approval letter of the State Mines and Geology Department): Kha.Ni(Ranchi/Gold)-18/2016/15M/Ranchi and subsequ

(b). Date of issue of the Letter of Intent(LOI) for grant of mining lease: 03 Jan 2018

(c). Copy the Letter of Intent(LOI): 

(d). Total area of the mining lease(in ha.): 75.273

(e). Area of forest land located in the mining lease(in ha.): 11.959

M- 2. Details of Mining Plan


(i). Date of approval of mining plan: 28 Nov 2018


(ii). Approval authority: IBM, RANCHI

(iii). Copy of approval of mining plan: 

(iv). Copy of approved mining plan: 

(v). Nature of mining (underground/opencast): Opencast

(vi). Copy of the detailed land use plan in 1:4,000 scale prepared by using GPS or Total Station : 

(vii). Copy of map of the outer boundary of mining lease area:  [View file](#)

M- 3. Details of prospecting undertaken to assess mineral reserves

(i). Whether detailed prospecting to assess mineral reserve in the lease has been undertaken: No

M- 4. Details of extension (if any) of original prospecting licence issued in the past

(i). Whether detailed prospecting to assess mineral reserve in the lease has been undertaken: No

M- 5. Brief details of prospecting activities undertaken in the mining lease :

For Rungta Mines Limited


(Authorised Signatory)

B. K. JHA
ASST. VICE PRESIDENT (BD)

(i). Detail of prospecting activity under taken in the mining lease: The present mining area has been explored fully upto G1 level. However, to establish the continuity & nature of loads at depth upto 0 mRL and to cater the feasibility study of underground mining 19 bo

M-5.1 Details of bore holes drilled for prospecting :

Bore holes drilled for prospecting				
S.no	No. of Bore holes (in forest land)	Diameters(in inch.) forest land	No. of Bore holes (in non-forest land)	Diameters(in inch.) non-forest land
1	13	2.80	66	2.80

M-5.2 Estimated Reserve along with accuracy and confidence level

Estimated Reserve along with accuracy and confidence level						
Minerals	Estimated Reserve (million tones)	% accuracy (+ -)	% confidence level	Estimated Reserve (million tones)	% accuracy (+ -)	% confidence level
Gold	3.08	90	95	6.86	90	95

M- Details of approval under the Forest (Consevation) Act,1980 obtained for undertaking 6. prospecting activities in the forest land located in the mining lease

(i).Whether approval under the Forest (Conservation) Act, 1980 for undertaking prospecting activities in the forest land located in the mining lease have been obtained No

Details of approval under the Forest(Consevation) Act,1980					
S.no	MoEF File No	Date of approval	Area of forest land diverted(in ha.)	From Date	To Date
NIL					

M-7. Mineral wise details

(i). No. of minerals: One

Mineral wise details						
Minerals	Estimated reserve in non forest land(million tons.)	Estimated reserve in forest land(million tons.)	Estimated annual extraction(million tons.)	Estimated life of mine(Yrs.)	Total estimated extraction during mining lease period(million tons.)	Estimated mineral reserve at the end of mining lease(million tons.)
Gold	6.86	3.08	0.06	50	9.94	0

M-7.1 Proposed use of the minerals proposed to be raised from the mining lease

(i). Proposed use of the minerals proposed to be raised from the mining lease: Captive

(a).Copy note containing details of the linked end-use Project: No Data

(ii).Copy note containing details of the plan for the transportation of the minerals proposed to be raised from the mining lease: No Data























For Rungta Mines Limited

(Authorised Signatory)

B. K. JHA

ASST. VICE PRESIDENT (BD)

Additional information Details

Documents		
S.No	Documents	Remarks
1		
2		
3		
4		
5		
6		
7		
8		
9		
10		
11		
12		
13		
14		
15		
16		
17		
18		
19		
20		
21		
22		

Print page

For Rungta Mines Limited


(Authorised Signatory)

B. K. JHA
ASST. VICE PRESIDENT (BD)